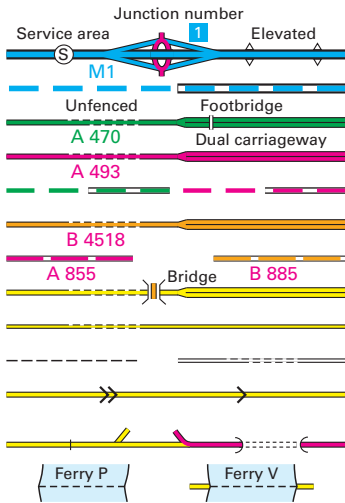


## OS Landranger® (1:50 000 scale)

### Map symbols

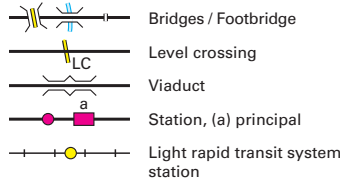
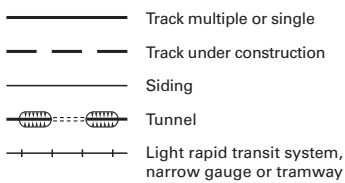
#### ROADS AND PATHS



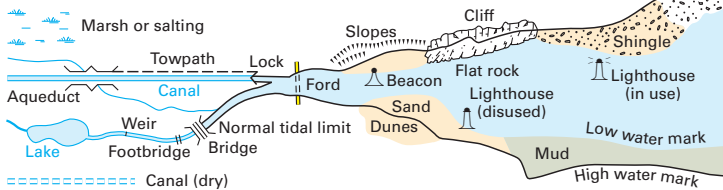
#### Not necessarily rights of way

- Motorway (dual carriageway)
- Motorway under construction
- Primary Route
- Main road
- Primary Route / Main road under construction
- Secondary road
- Narrow road with passing places
- Road generally more than 4m wide
- Road generally less than 4m wide
- Path / Other road, drive or track
- Gradient: 20% (1 in 5) and steeper, 14% (1 in 7) to 20% (1 in 5)
- Gates / Road Tunnel
- Ferry (passenger) / Ferry (vehicle)

#### RAILWAYS



#### WATER FEATURES



#### HEIGHTS

1 metre = 3.2808 feet



Heights shown close to a triangulation pillar refer to the ground at the base of the pillar and not necessarily to the summit.

#### ROCK FEATURES



#### LAND FEATURES

- Electricity transmission line (pylons shown at standard spacing)
- Pipe line (arrow indicates direction of flow)
- Buildings
- Public building (selected)
- Bus or coach station
- Place of worship
  - with tower
  - with spire, minaret or dome
  - without such additions
- Chimney or tower
- Glass structure
- Heliport
- Triangulation pillar
- Mast
- Wind pump / wind generator
- Windmill with or without sails
- Graticule intersection at 5' intervals
- Cutting / embankment
- Quarry
- Spoil heap, refuse tip or dump
- Coniferous wood
- Non-coniferous wood
- Mixed wood
- Orchard / Park or ornamental ground
- Forestry Commission access land
- National Trust-always open
- National Trust-limited access, observe local signs
- National Trust for Scotland

## OS Landranger® (1:50 000 scale)

### Map symbols

#### PUBLIC RIGHTS OF WAY

- Footpath
- Bridleway
- Road used as a public path
- Byway open to all traffic

The symbols show the defined route so far as the scale of mapping will allow. Rights of way are not shown on maps of Scotland.

**The representation on this map of any other road, track or path is no evidence of the existence of a right of way**

**Danger Area** Firing and Test Ranges in the area. Danger! Observe warning notices.

#### BOUNDARIES

- National
- District
- County, Unitary Authority, Metropolitan District or London Borough
- National Park

#### OTHER PUBLIC ACCESS

- Other route with public access (not normally shown in urban areas). Alignments are based on the best information available. These routes are not shown on maps of Scotland.
- National Trail, European Long Distance Route, Long Distance Route, selected Recreational Routes
- National/Regional Cycle Network
- Surfaced cycle route
- National/Regional Cycle Network number

#### ANTIQUITIES

- Site of monument
- Stone monument
- Battlefield (with date)
- Visible earthwork
- VILLA Roman
- Castle Non-Roman

#### TOURIST INFORMATION

- Camp site
- Caravan site
- Garden
- Golf course or links
- Information centre, all year / seasonal
- Nature reserve
- Parking, Park and ride, all year / seasonal
- Picnic site
- Selected places of tourist interest
- Telephone, public / motoring organisation
- Viewpoint
- Visitor centre
- Walks / Trails
- Youth hostel

#### ABBREVIATIONS

- |    |            |    |                                     |
|----|------------|----|-------------------------------------|
| CG | Coastguard | P  | Post office                         |
| CH | Clubhouse  | PC | Public convenience (in rural areas) |
| MP | Milepost   | PH | Public house                        |
| MS | Milestone  | TH | Town Hall, Guildhall or equivalent  |

**NB. Due to changes in specification there are differences on some sheets**

Ordnance Survey, the OS Symbol and OS Landranger are registered trademarks of Ordnance Survey, the national mapping agency of Great Britain. Made, printed and published by Ordnance Survey, Southampton, United Kingdom. **For educational use only.**

July 2002  
© Crown copyright 2002